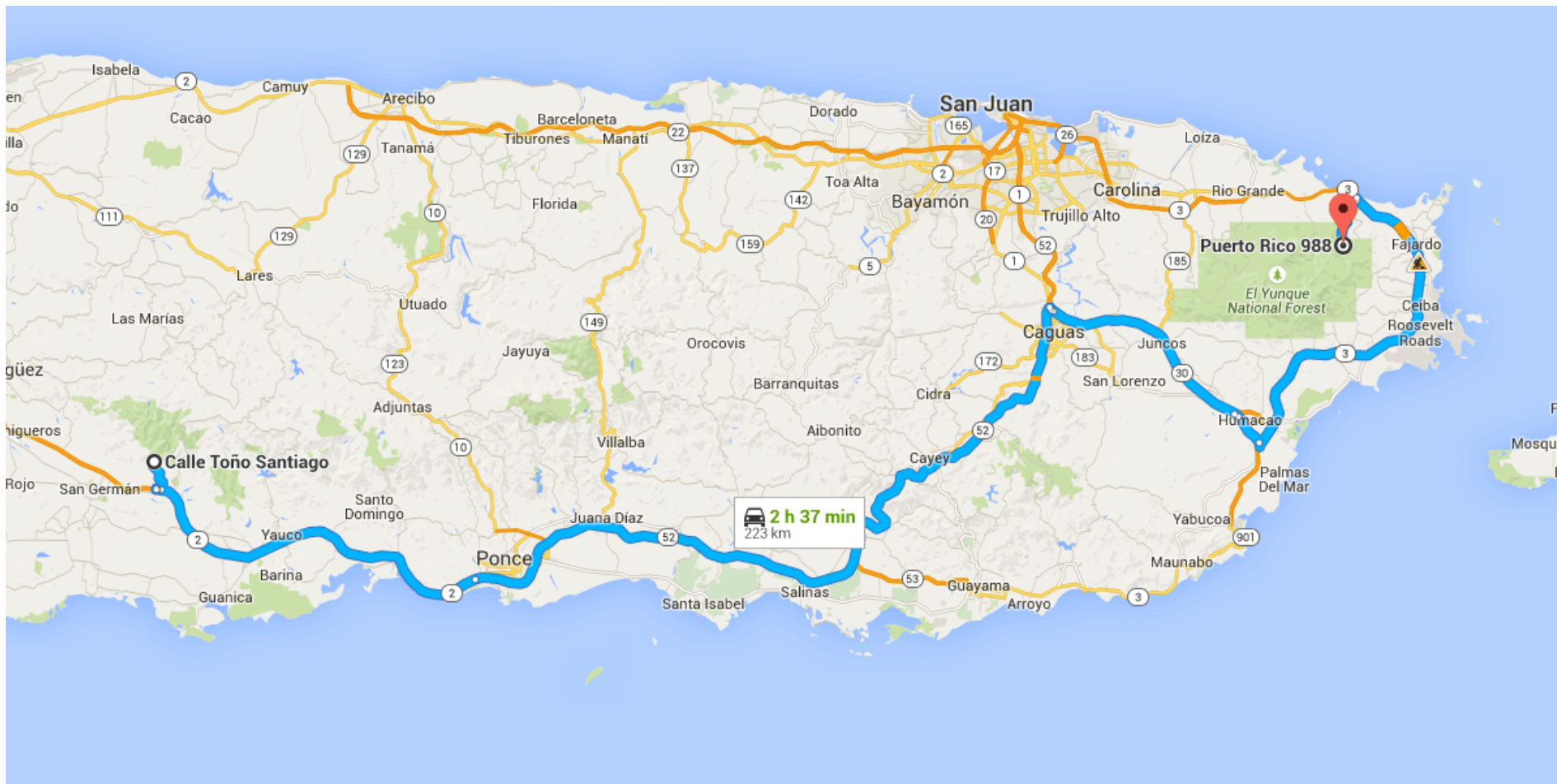




Drive 223 km, 2 h 37 min

Directions from Calle Toño Santiago to Puerto Rico 988



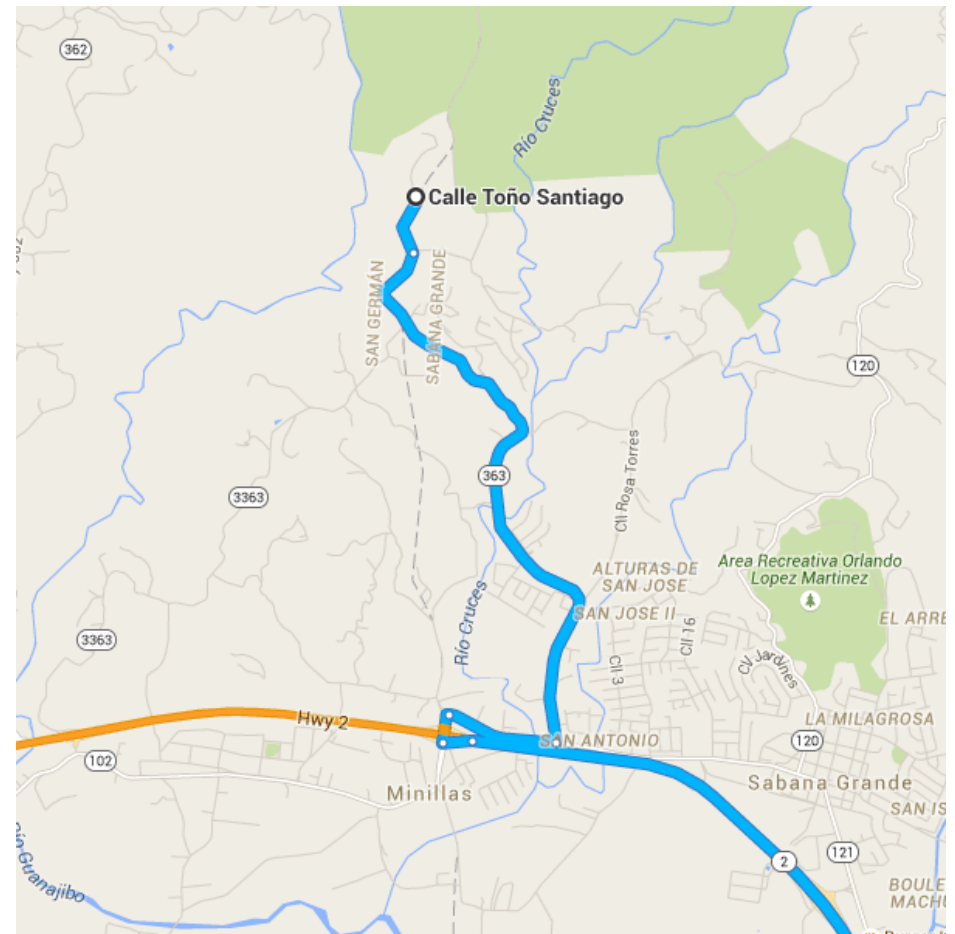
○ Calle Toño Santiago

Sabana Grande, 00637, Puerto Rico

Get on Carr Puerto Rico 2 E/PR-2 E in Sabana Grande from PR-363 and PR-102

5.1 km / 8 min

1. Head south
30 m
2. Slight right toward PR-363
350 m
3. Continue onto PR-363
3.7 km
4. Turn right onto PR-102
650 m
5. Turn left to stay on PR-102
190 m
6. Turn left to merge onto Carr Puerto Rico 2 E/PR-2 E
180 m



Continue on Carr Puerto Rico 2 E/PR-2 E. Take Expreso Luis A. Ferré/PR-52, Expreso Cruz Ortiz Stella/PR-30 and Interstate PR3 E to Cll Efrain Velez Vega/Cll Progreso in Luquillo. Exit from Interstate PR3 E

212 km / 2 h 20 min

7. Merge onto Carr Puerto Rico 2 E/PR-2 E
43.6 km

- ↑ 8. Continue onto **Expreso Luis A. Ferré/PR-52**
⚠ Toll road

93.3 km
- ↘ 9. Take the exit toward **Expreso Cruz Ortiz Stella/PR-30**
⚠ Toll road

350 m
- ↶ 10. Keep **left** to continue toward **Expreso Cruz Ortiz Stella/PR-30**
⚠ Partial toll road

500 m
- ↑ 11. Continue onto **Expreso Cruz Ortiz Stella/PR-30**

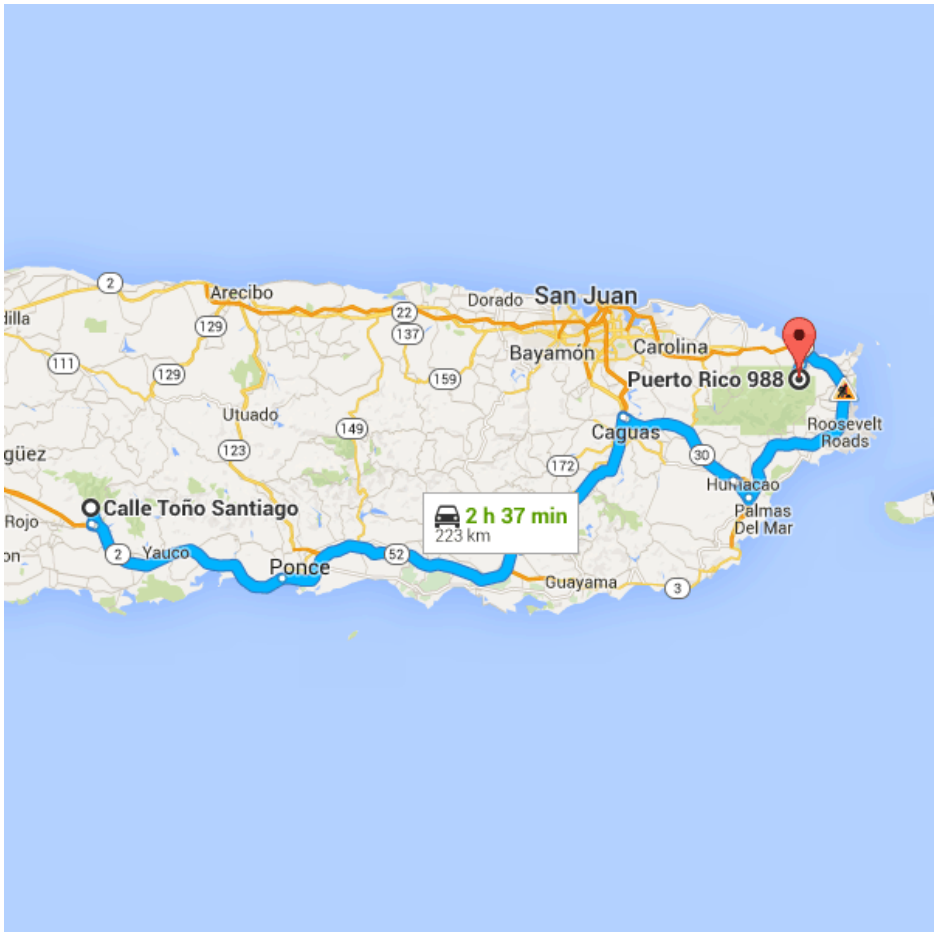
25.2 km
- ↘ 12. Take the **Puerto Rico 30** exit

550 m
- ↑ 13. Continue onto **Desvio Cruz Ortiz Stella/PR-30**
⚠ Partial toll road

3.8 km
- ↶ 14. Take the exit on the **left** onto **Interstate PR3 E**
⚠ Partial toll road

44.2 km
- ↘ 15. Take the exit toward **Cll Efrain Velez Vega/Cll Progreso**

200 m



Follow **Puerto Rico 992, PR-991** and **PR-983** to your destination

6.3 km / 9 min

- ↶ 16. Slight **left** onto **Cll Efrain Velez Vega/Cll Progreso**

55 m
- ↑ 17. Continue onto **Puerto Rico 992**

1.2 km
- ↑ 18. Continue straight onto **PR-991**

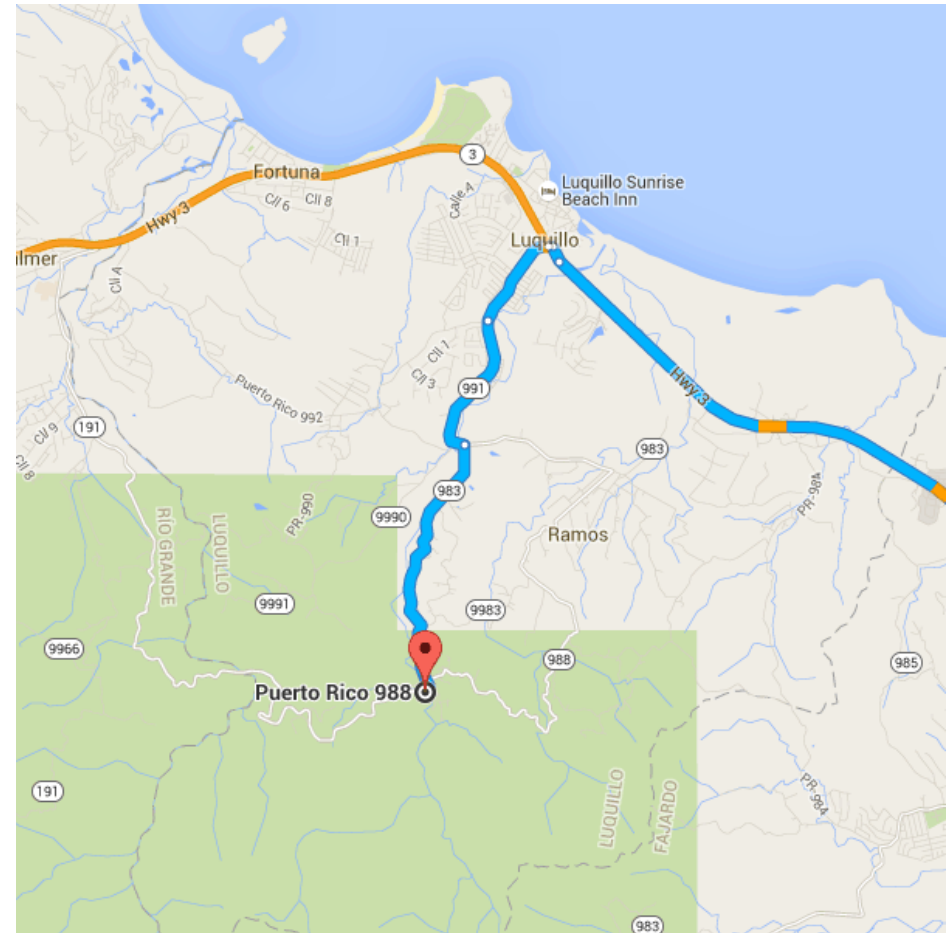
1.8 km

- ↗
 19. Turn right onto PR-983

 3.1 km
- ↑
 20. Continue onto PR-988

 190 m
- ↶
 21. Turn left
i Destination will be on the left

 7 m



📍 Puerto Rico 988

Luquillo, 00773, Puerto Rico

These directions are for planning purposes only. You may find that construction projects, traffic, weather, or other events may cause conditions to differ from the map results, and you should plan your route accordingly. You must obey all signs or notices regarding your route.

Map data ©2015 Google